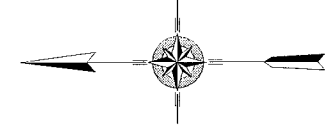


TOTAL MILES
 Borough Road System 7.13*
 State Highway System 2.22
 Total 9.35
 * Includes ACT 32 Turnback Mileage of 0.70

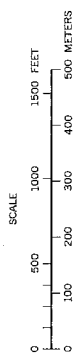
POPULATION 1,635
 (2000 Census)

- ALCOA ST
- ASH ST
- BIRCH ST
- CARPENTER ST
- CORNER ST
- CHERRY ST
- COLUMBIA AV
- FIFTH ST
- FOURTH ST
- GARFIELD ST
- GROVE ST
- HAIN ST
- HALL ST
- HILLCROFT ST
- HUNTER ST
- IRVING AL
- ORCHARD ST
- PARK ST
- PINE ST
- PRESIDENT ST
- RAILROAD ST
- RIVER ST
- SCHUYLKILL ST
- SCHWARTZ ST
- SHADY ST
- SOUTH VIEW DR
- SPRUCE ST
- SWATARA ST
- THIRD ST
- TIMBER ST
- TIGER ST
- WALNUT ST
- WILLOW ST
- WILSON ST
- ZENIE ST

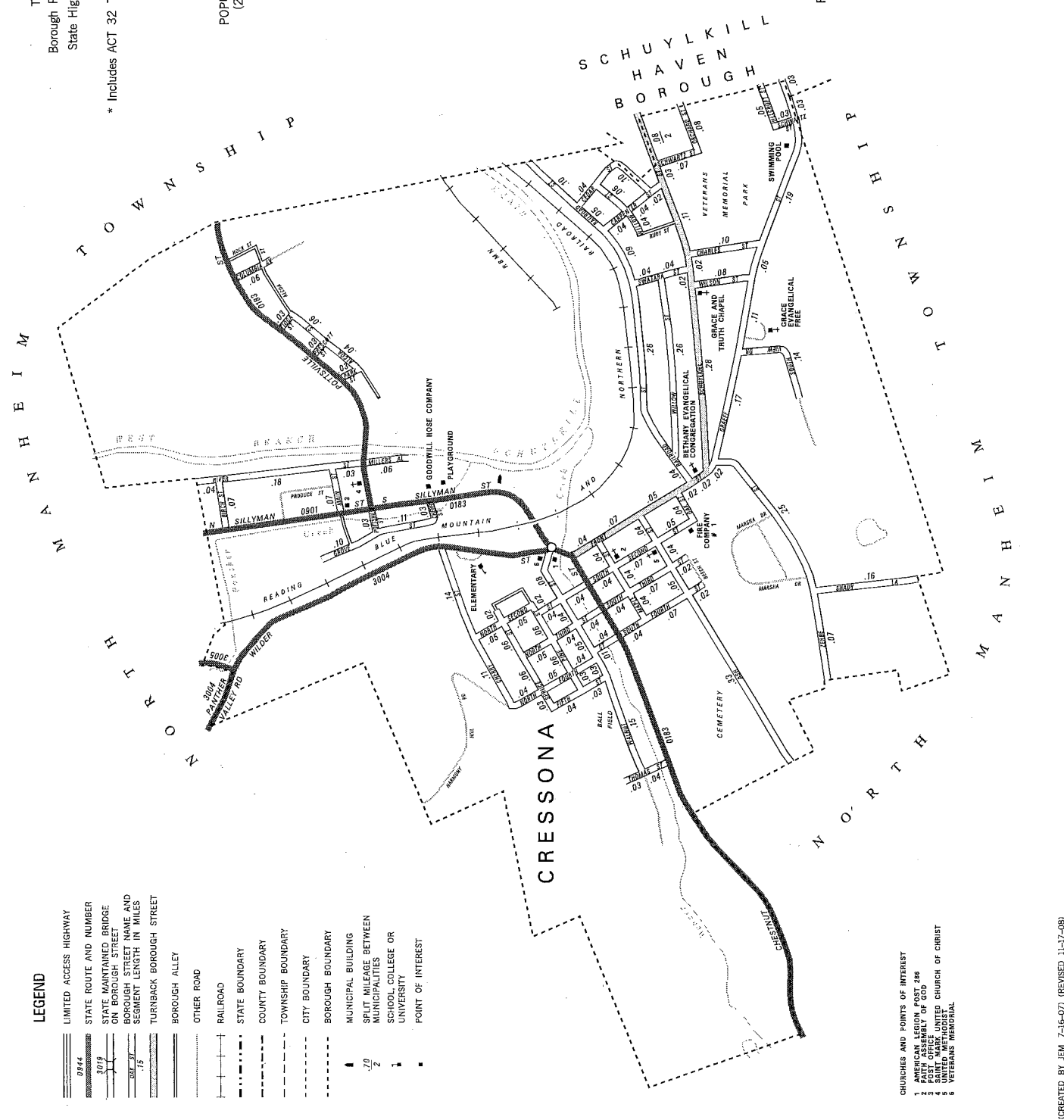


CRESSONA BOROUGH
 SCHUYLKILL COUNTY

PREPARED BY THE
 PENNSYLVANIA DEPARTMENT OF TRANSPORTATION
 BUREAU OF PLANNING AND RESEARCH
 GEOGRAPHIC INFORMATION DIVISION
 IN COOPERATION WITH THE
 U.S. DEPARTMENT OF TRANSPORTATION
 FEDERAL HIGHWAY ADMINISTRATION
 AND
 MUNICIPAL SERVICES DISTRICT 5-0
 MUNICIPAL CODE 53 404
 REVISED PER FORM 990 DATED 3-26-08



TYPE 5B MAP CRESSONA BOROUGH SCHUYLKILL COUNTY PENNSYLVANIA



LEGEND

- 0944 LIMITED ACCESS HIGHWAY
- 3019 STATE ROUTE AND NUMBER ON BOROUGH STREET
- 0067 BOROUGH STREET NAME AND SEGMENT LENGTH IN MILES
- .15 TURNBACK BOROUGH STREET
- BOROUGH ALLEY
- OTHER ROAD
- RAILROAD
- STATE BOUNDARY
- COUNTY BOUNDARY
- TOWNSHIP BOUNDARY
- CITY BOUNDARY
- BOROUGH BOUNDARY
- MUNICIPAL BOUNDARY
- MUNICIPAL BUILDING
- SPLIT MILEAGE BETWEEN MUNICIPALITIES
- SCHOOL, COLLEGE OR UNIVERSITY
- POINT OF INTEREST

- CHURCHES AND POINTS OF INTEREST
- 1 AMERICAN LEGION POST 286
 - 2 FAITH ASSEMBLY OF GOD
 - 3 SAINT MARK UNITED CHURCH OF CHRIST
 - 4 SAINT MARK UNITED CHURCH OF CHRIST
 - 5 SAINT MARK UNITED CHURCH OF CHRIST
 - 6 VETERANS MEMORIAL

(CREATED BY JEM 7-16-07) (REVISED 11-17-08)